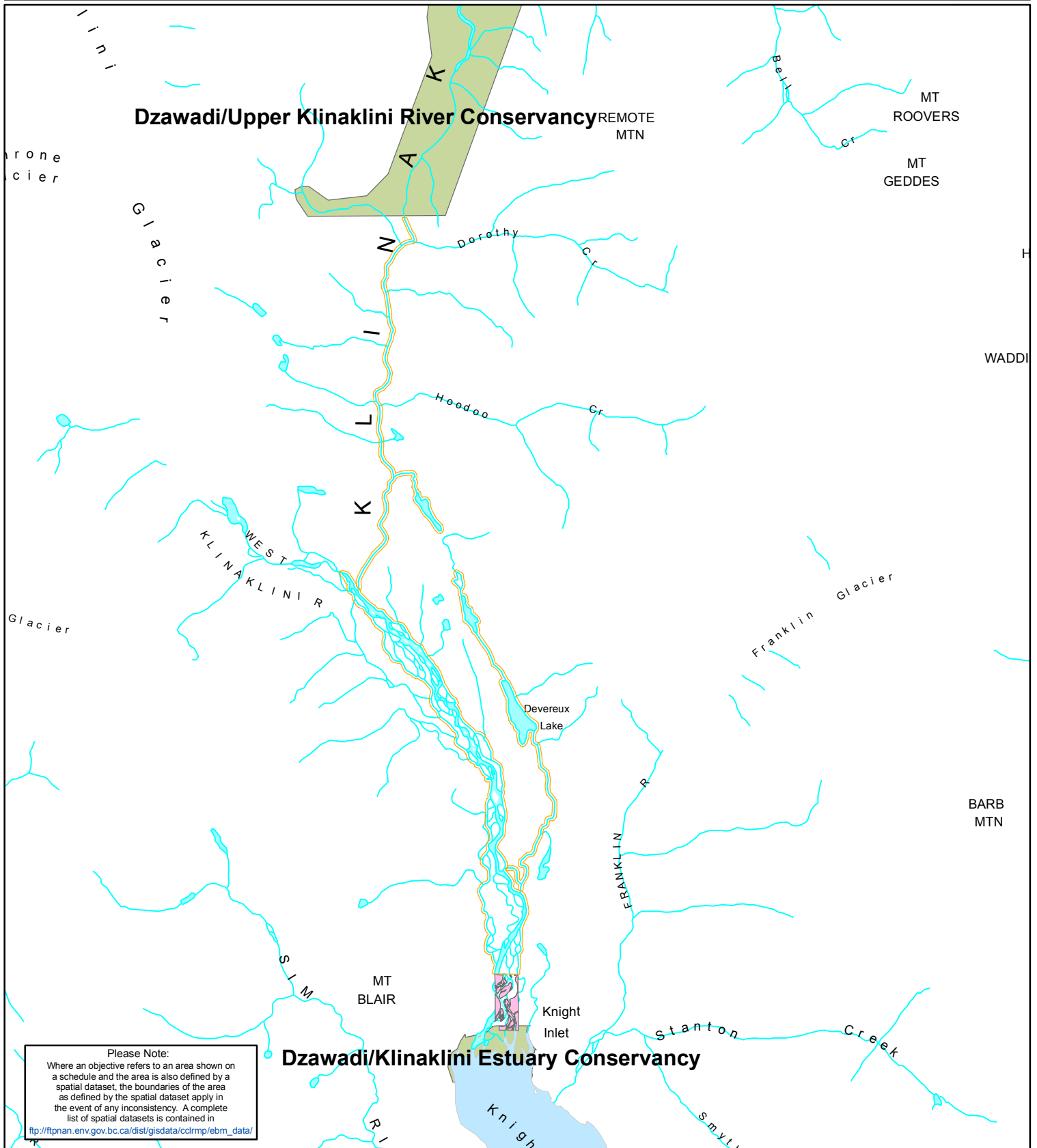


# Schedule 7(a) - Klinaklini River 100m Buffer







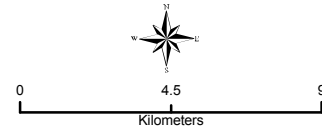
**Please Note:**  
 Where an objective refers to an area shown on a schedule and the area is also defined by a spatial dataset, the boundaries of the area as defined by the spatial dataset apply in the event of any inconsistency. A complete list of spatial datasets is contained in [http://ftp.nan.env.gov.bc.ca/dist/gisdata/cclrmp/ebm\\_data/](http://ftp.nan.env.gov.bc.ca/dist/gisdata/cclrmp/ebm_data/)

Integrated Land Management Bureau

Datum/Projection: NAD83, Albers Equal Area Conic  
 Base Map Source: 1:250,000 NTS  
 Date Created: March 16th, 2009  
 Created by: Sally Cargill

## Legend

-  Klinaklini River Buffer
-  Devereux Lake Buffer
-  Indian Reserves
-  Parks and Protected Areas



1:225,719

Albers Equal Area Projection, NAD 83

## Key Map

