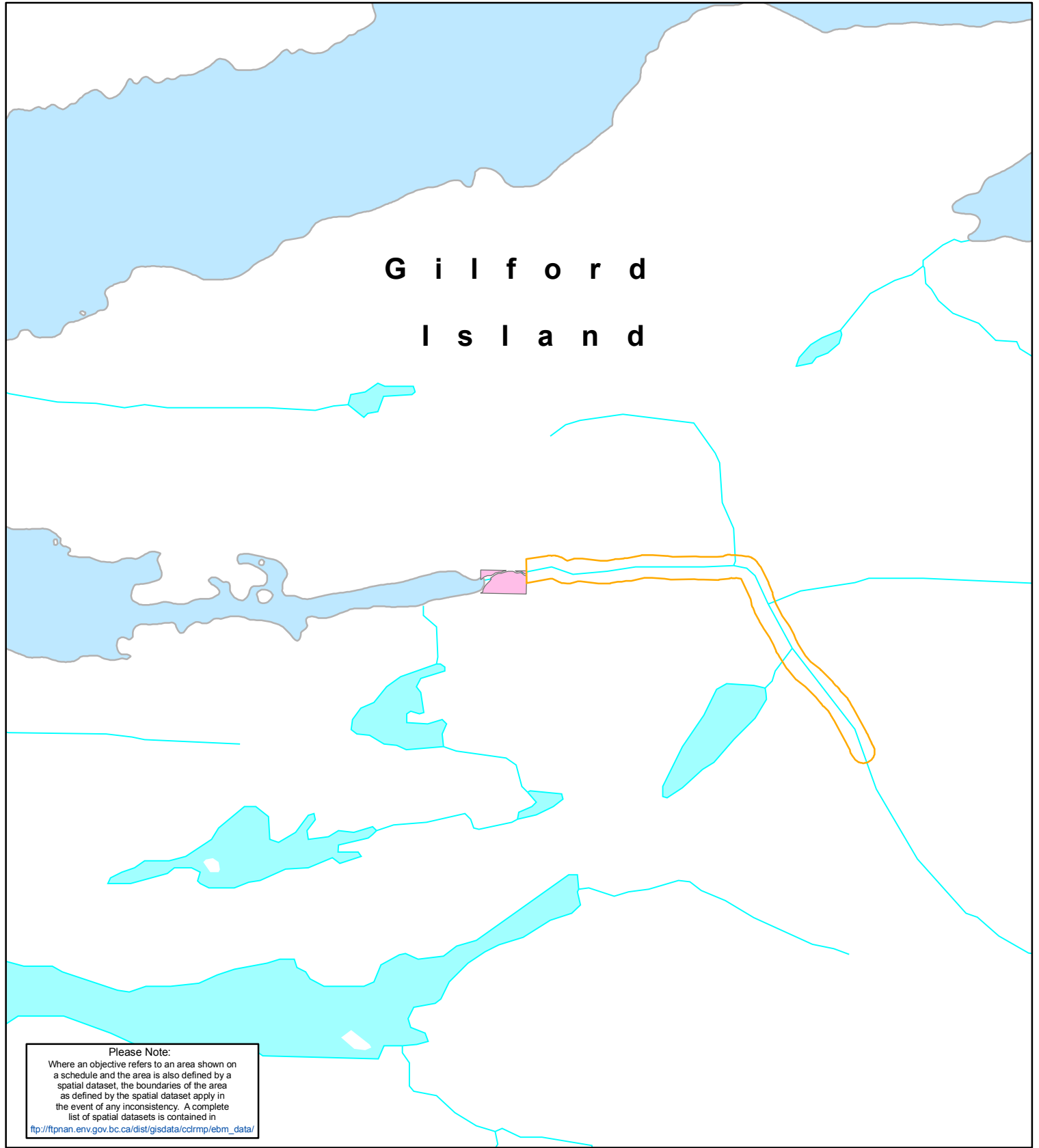


# Schedule 7(b) - Viner Creek 100m Buffer

G i l f o r d  
I s l a n d





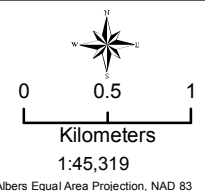
**Please Note:**  
Where an objective refers to an area shown on a schedule and the area is also defined by a spatial dataset, the boundaries of the area as defined by the spatial dataset apply in the event of any inconsistency. A complete list of spatial datasets is contained in [ftp://ftp.nan.env.gov.bc.ca/dist/gisdata/cclrmp/ebm\\_data/](ftp://ftp.nan.env.gov.bc.ca/dist/gisdata/cclrmp/ebm_data/)

Integrated Land  
Management Bureau

Datum/Projection: NAD83, Albers Equal Area Conic  
Base Map Source: 1:250,000 NTS  
Date Created: March 16th, 2009  
Created by: Sally Cargill

### Legend

-  Viner Creek Buffer 100m
-  Indian Reserve



### Key Map

