















Map 15A Non-Commercial Winter Recreation Zoning

-  Non-Motorized (RA1)
-  Non-Motorized (air access) (RA1-A)
-  Motorized (RA3)
-  Shared Use (RA2)
-  Unresolved
-  Major Backcountry Ski Route
-  Major Snowmobile Route
-  Conservancy
-  Parks and Protected Areas
-  Private Land
-  Indian Reserves
-  Highway 99
-  Sea-to-Sky LRMP Boundary
-  Municipal Boundaries



1:700,000
0 10 20
Kilometers



Projection: BC Albers
Produced by: ILMB, Coast Region
South Coast Service Centre, Harry Gill

Map Produced: February 2009
File: Map_15A_Non-Commercial Winter Recreation Zones.mxd
Print Size: 11 x 17

WARNING: The Integrated Land Management Bureau accepts no responsibility for the accuracy or content of the data shown on this map. All data is subject to change and can not be used for legal descriptions. The most current digital files may or may not be stored at ILMB.

